




























NOGENT-le-Roi - Cyclotourisme

“ FONTAINE-la-Guyon ”

Circuit ref : C060-SO-06
Distance : 62.5 kms / dénivelé : xxxm

Route	Localité	Kms Part.	Kms Tot.
	NOGENT-le-Roi – Ancienne gare (Départ) dir Maintenon par la grande route	0.0	
	 A la sortie de Nogent dir. Néron	1.5	1.5
D104	NERON    (L : 900m / Maxi : 6%)	5.0	6.5
D136	BOUGLAINVAL    (L : xxx / Maxi : x%)	4.5	11.0
D134.9	BERCHERES-la-Maingot  	5.0	16.0
D134	St GERMAIN-la-Gâtine 	2.0	18.0
D134.9	FRESNAY-le-Gilmert 	3.5	21.5
D121.9	BAILLEAU-l'Evêque  dir. St Aubin-des-Bois Carrefour D939 	4.0	25.5
D121	St AUBIN-des-Bois Carrefour D24 	3.0	28.5
D24	FONTAINE-la-Guyon 	4.0	32.5
D148	MITTAINVILLIERS 	2.5	35.0
D148	VERIGNY   dir. La Leu / Bilheux Carrefour D939 	0.5	38.0
D138.4	La LEU 	1.0	39.0
D138.4	BILHEUX 	3.5	42.5
D138.2	ACHERES 	3.5	46.0
D26.1	FADAINVILLE 	3.0	49.0
D26.1	Le PEAGE Carrefour D854  	1.5	50.5
D325.3	BOUCONVILLE 	2.5	53.0
D325.3	ORMOY 	3.5	56.5
D26	NOGENT-le-Roi – Maison des associations (Arrivée)	6.0	62.5